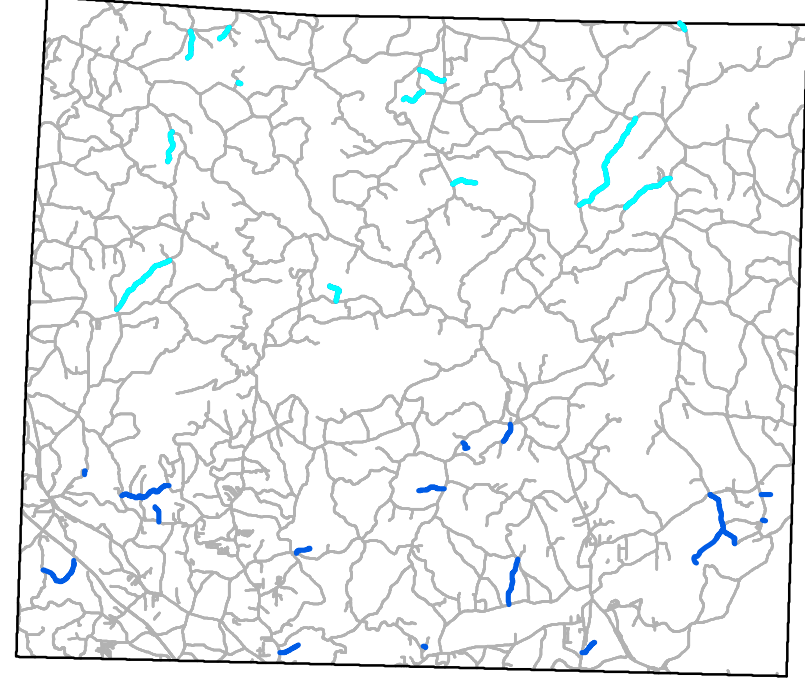


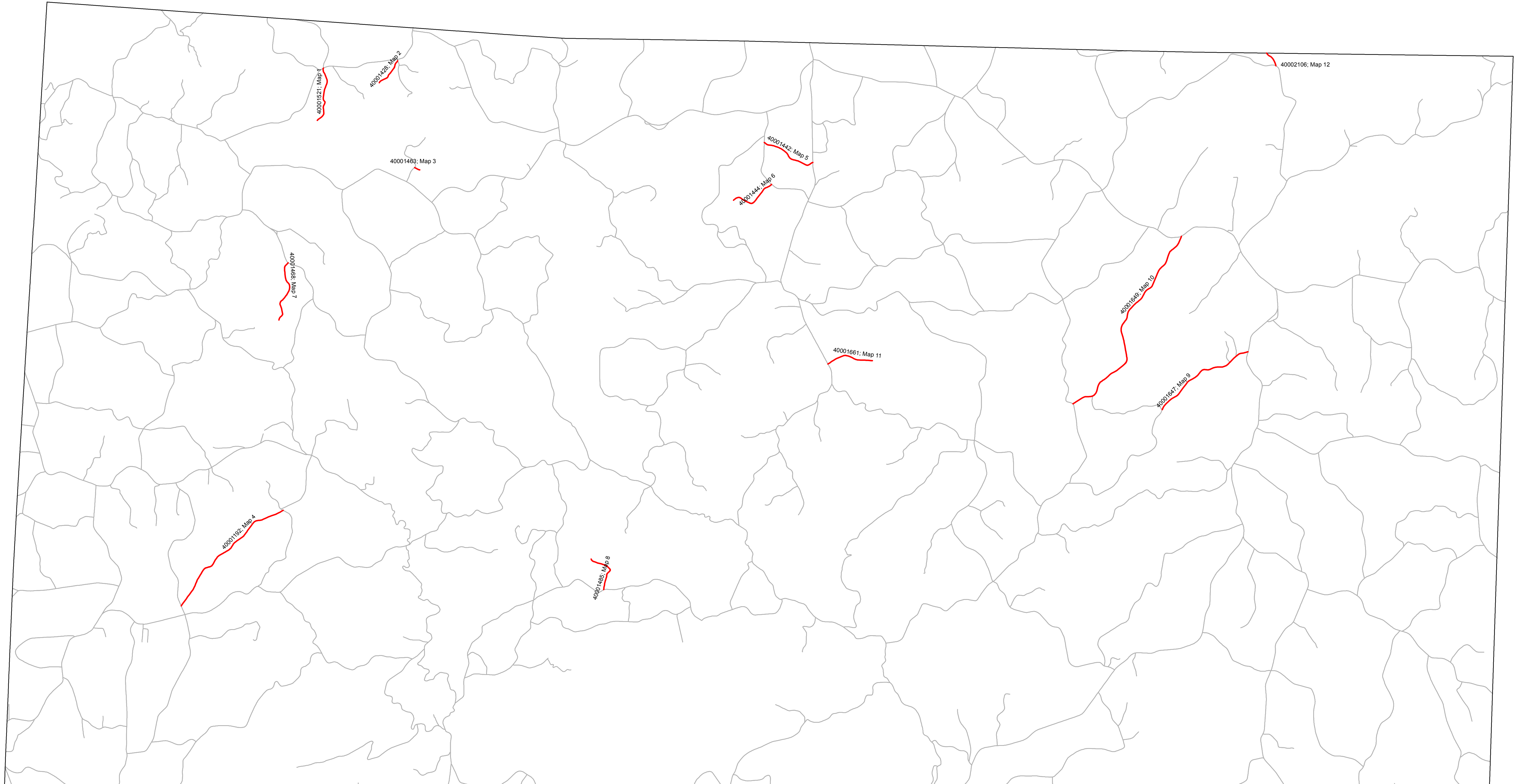
Project No	County	Map No	Route	Description	Lanes	Length MI	Width FT	Asphalt Surface Treatment, Split Seal SY	Emulsion GAL
95P.20855.3	Stokes	1	SR 1521- Gray Circle	From SR 1432 (Collinstown Road) To Dead End	2	0.9	18	9,504	5,227
		2	SR 1428- Babe Gray Rd	From SR 1429 (Doc Hundley Road) To Dead End	2	0.4	18	4,224	2,323
		3	SR 1463- Sanders Shelton Rd	From End of Pavement To SR 1462 (Sam Moir Road)	2	0.091	18	961	529
		4	SR 1192- Bud Tilley Rd.	From SR 1195 (Osborne Joyce Road) To SR 1191 (King Road)	2	2.281	20	26,764	14,720
		5	SR 1442- Ed Mabe Rd.	From NC 8 To SR 1441 (Campbell Po Road)	2	0.884	20	10,372	5,705
		6	SR 1444- Craddock Rd.	From SR 1441 (Campbell Po Road) To Dead End	2	0.762	18	8,047	4,426
		7	SR 1468- Goins Rd.	From SR 1471 (Horseshoe Road) To End of Maintenance	2	1.012	18	10,687	5,878
		8	SR 1485- Ed Booth Rd	From SR 1485 (Ed Booth Road) To Dead End	2	0.7	18	7,392	4,066
		9	SR 1647- Tom Shelton Rd	From NC 704 To SR 1674 (Delta Church Road)	2	1.700	20	19,947	10,971
		10	SR 1649- Steele Rd	From NC 704 To SR 1652 (Moir Farm Road)	2	3.84	20	45,056	24,781
		11	SR 1661- Andrew Bennett	From SR 1661 (Andrew Bennett Road) To Dead End	2	0.75	18	7,920	4,356
		12	SR 2106- Virginia Mill Rd	From Virginia State Line To SR 1622 (Beasley School Road)	2	0.256	20	3,004	1,652
		13	SR 1242- W. Old Phillips Rd.	From SR 1144 (Pratt Road) To End of Maintenance	2	1.488	18	15,713	8,642
		14	SR 1312- Dave Dearmin Rd.	From SR 1157 (High Bridge Road) To Dead End	2	0.129	18	1,362	749
		15	SR 1317- Hill Rd.	From SR 1136 (Chestnut Grove Road) To Dead End	2	0.495	18	5,227	2,875
		16	SR 1900- Knight Rd	From SR 1908 (Pine Hall Road) To End of Pavement	2	0.300	18	3,168	1,742
		17	SR 1902- Community Rd.	From SR 1908 (Pine Hall Road) To End of Maintenance	2	0.103	18	1,088	598
		18	SR 1911- Pipe Plant Rd	From US 311 To Railroad	2	1.855	18	19,589	10,774
		19	SR 1163- Edward's Farm Rd	From 1164 (Marshall Smith Rd) to SR 1136 (Volunteer Road)	2	1.684	20	19,759	10,867
		20	SR 1964- Gunnell Rd	From NC 66 To Dead End	2	0.622	18	6,568	3,613
		21	SR 1915- Pipe Plant Rd	From SR 1911 (Pipe Plant Road) To Dead End	2	1.481	18	15,639	8,602
		22	SR 1927- Spencer Orchard Rd	From US 311 To Dead End	2	0.531	18	5,607	3,084
		23	SR 1938- Middle Brook Rd	From SR 1941 (Brook Cove Road) To SR 1945 (Rosebud Road)	2	1.438	20	16,873	9,280
		24	SR 1971- Gib Ferguson Rd.	From SR 1973 (Hawkins Road) To Dead End	2	0.485	18	5,122	2,817
		25	SR 1976- Charlie Stevens Rd.	From NC 8 To Dead End	2	0.814	18	8,596	4,728
		26	SR 1985- Wall Loop	From SR 1984 (Percy Wall Road) To NC 8	2	0.583	20	6,841	3,762
		27	SR 2032- Cedar Dr	From SR 1954 (Twin Creek Road) To Dead End	2	0.102	18	1,077	592
		28	SR 2079- Augusta Hicks Rd.	From SR 2036 (Snow Road) To Dead End	2	0.294	18	3,105	1,708
Project Total						25.980		289,210	159,066
Grand Total						25.98		289,210	159,066

Stokes County Chip Seal Yr 1- Part 1

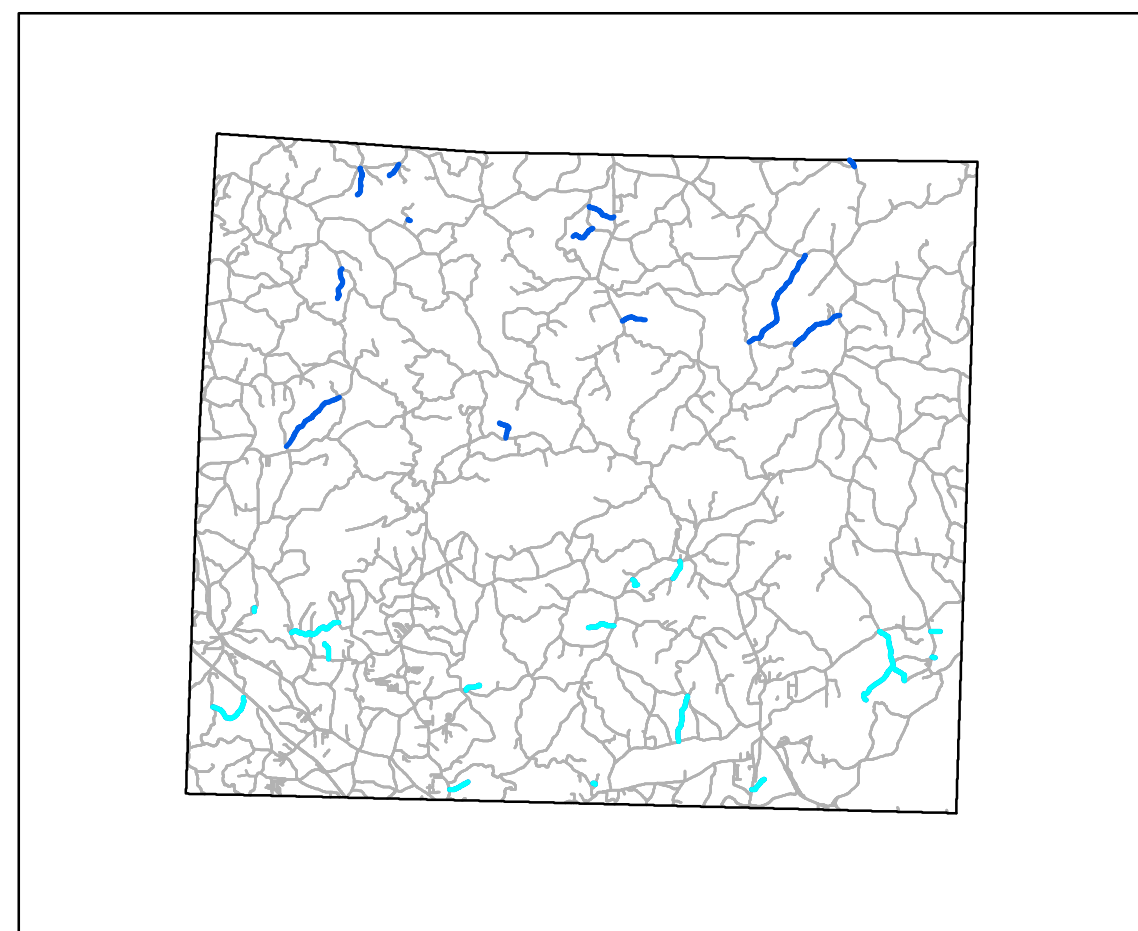
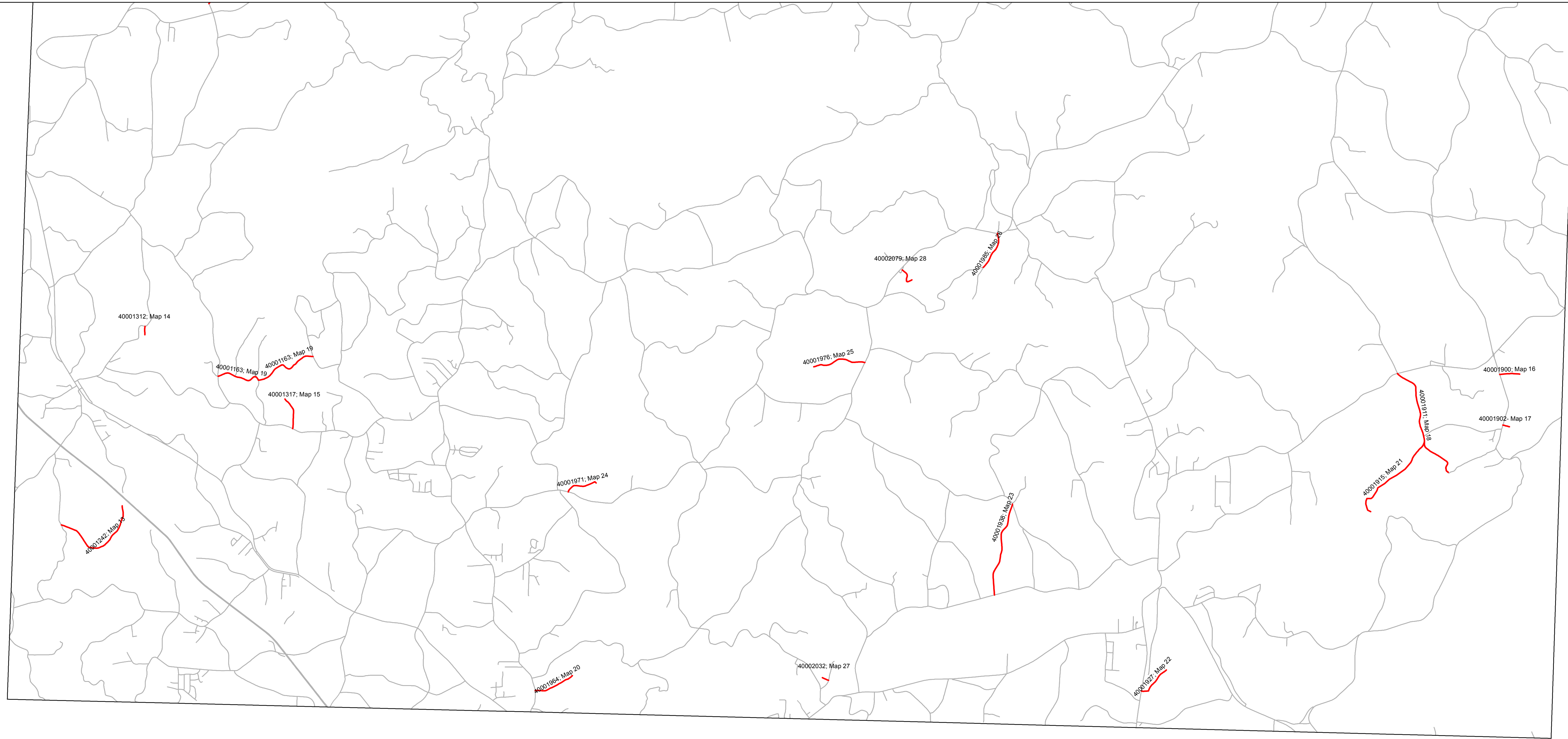


Legend

— StokesChipSealYr1



Stokes County Chip Seal Yr 1- Part 2



Legend

— StokesChipSealYr1